











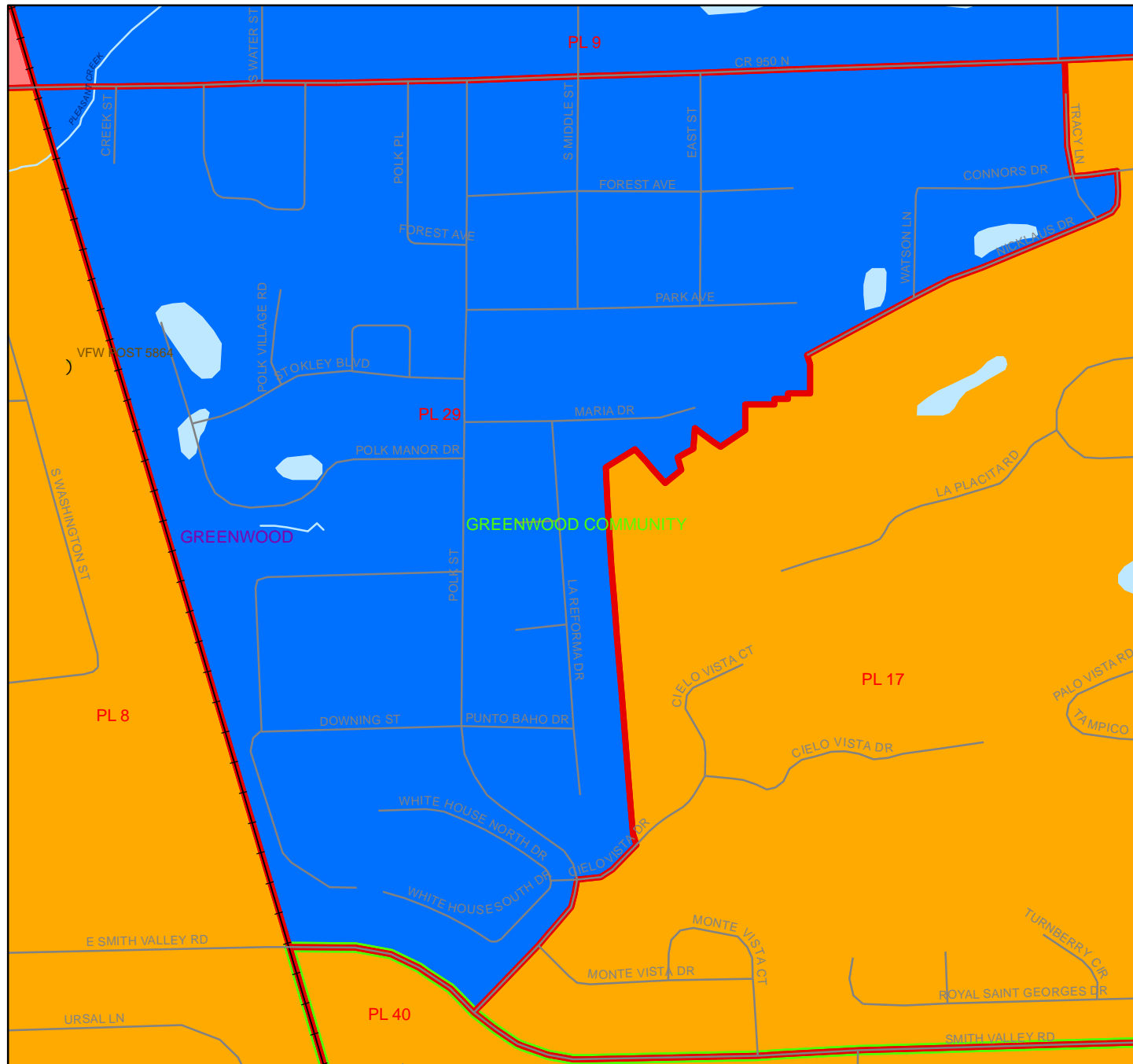
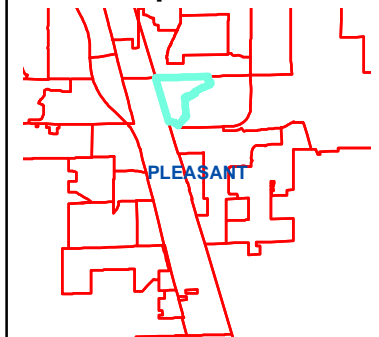


# PL 29 Precinct Map

## Legend

-  Polling Location
-  Roads
-  Rail
-  City Limit
-  Precinct
-  School District
-  Township
-  City Council 1
-  City Council 2
-  City Council 3
-  City Council 4
-  City Council 5

## Map Locator



Johnson County  
GIS Department  
86 West Court Street  
Franklin, Indiana 46131  
(317) 346-4399  
www.co.johnson.in.us  
April 17, 2007