











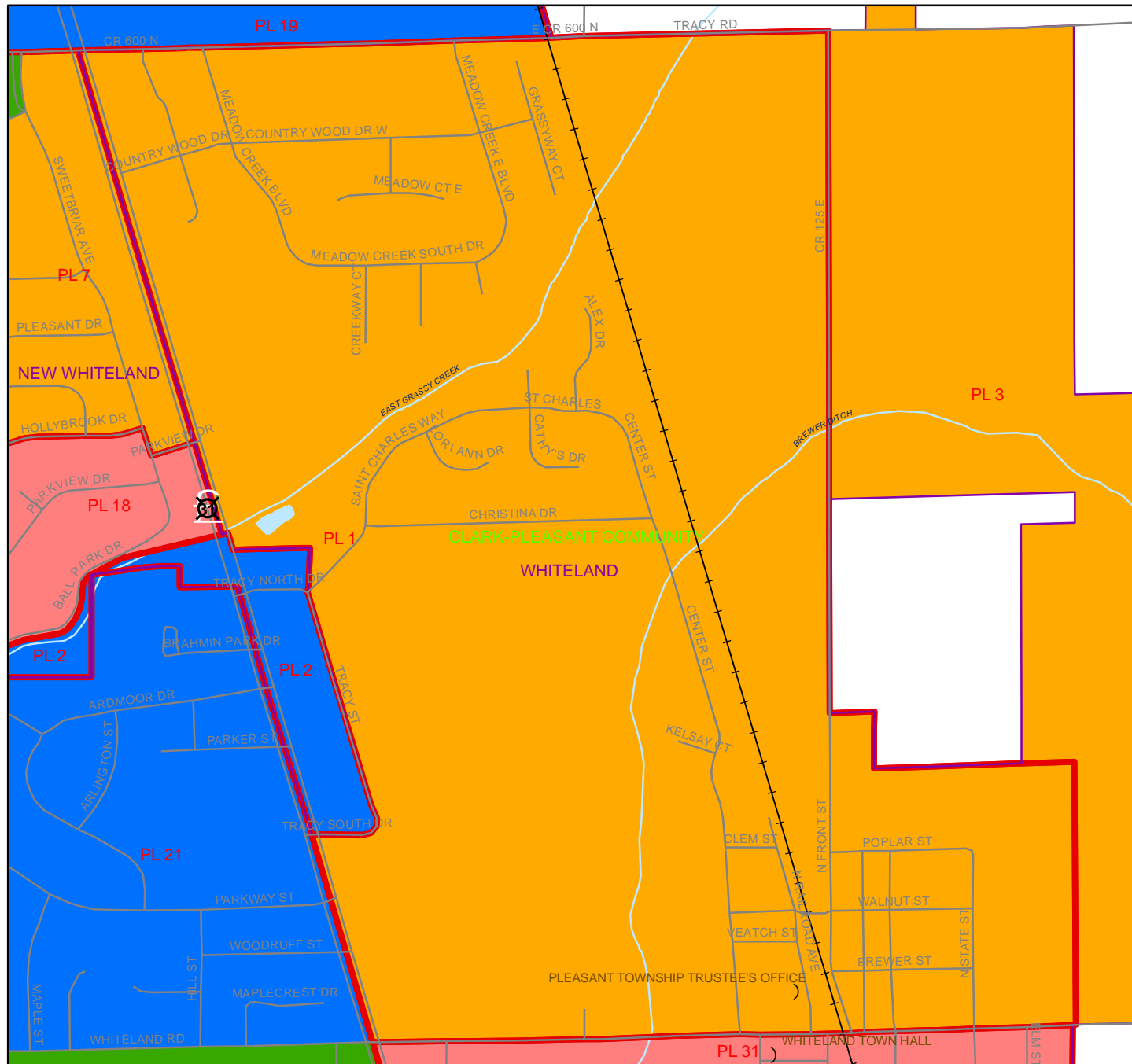
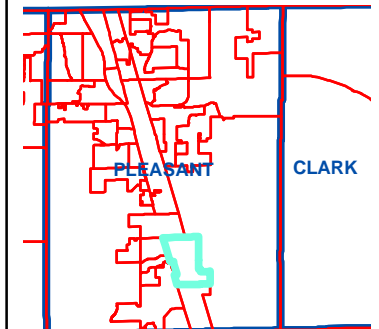


# PL 1 Precinct Map

## Legend

-  Polling Location
-  Roads
-  Rail
-  City Limit
-  Precinct
-  School District
-  Township
-  City Council 1
-  City Council 2
-  City Council 3
-  City Council 4
-  City Council 5

## Map Locator



**J**  
 Johnson County  
 GIS Department  
 86 West Court Street  
 Franklin, Indiana 46131  
 (317) 346-4399  
[www.co.johnson.in.us](http://www.co.johnson.in.us)  
 April 17, 2007